














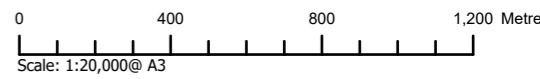


Key

-  Order Limits
-  2km Study Area
-  500m Cable Corridor Study Area
-  Railway
-  Primary Road
-  A Road
- Public Right of Way (PRoW)**
-  Footpath
-  Bridleway
- Listed Building**
- Grade**
-  I
-  II*
-  II
-  Conservation Area
-  Scheduled Monuments
-  Area of Great Landscape Value
-  Statutory Main River

Layers: Natural England, 2023; Historic England, 2023; Environment Agency, 2023; Liz Lake Associates, 2023; Lanpro, 2023
 Base map: Reproduced from Ordnance Survey digital map data © Crown copyright 2021. All rights reserved. License number 0100031673



APFP Regulation: 5(2)(a)	Application Doc No. WB6.4.8.6.1
Ref: P2983_LPR_ZZ_ON_DR_Z_0176	Date: 06/03/2023
Drawn by: AZ	Checked by: CJ

Figure 8.6.1
 West Burton 1
 Landscape Receptors
WEST BURTON SOLAR PROJECT
 Landscape and Visual Impact Assessment
 Environmental Statement (ES)